

# 13.1

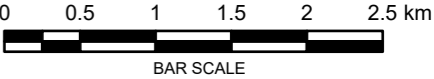
## Surfacewater Study Area





- Legend :**
- Clongriffin to City Centre Core Bus Corridor Scheme
  - 500m Study Area
  - Scheme Waterbody Crossings
  - River Waterbody WFD Status 2013 - 2018**
  - Moderate
  - Poor
  - Unassigned
  - Canal Waterbody WFD Status 2013 - 2018**
  - Good
  - Moderate
  - Transitional Waterbody WFD Status 2013 - 2018**
  - Good
  - Moderate
  - Unassigned
  - Coastal Waterbody WFD Status 2013 - 2018**
  - Good

This drawing is not to be used in whole or in part other than for the intended purpose and project as defined on this drawing. Contains Irish Public Sector Data licensed under a Creative Commons Attribution 4.0 International (CC BY 4.0) licence

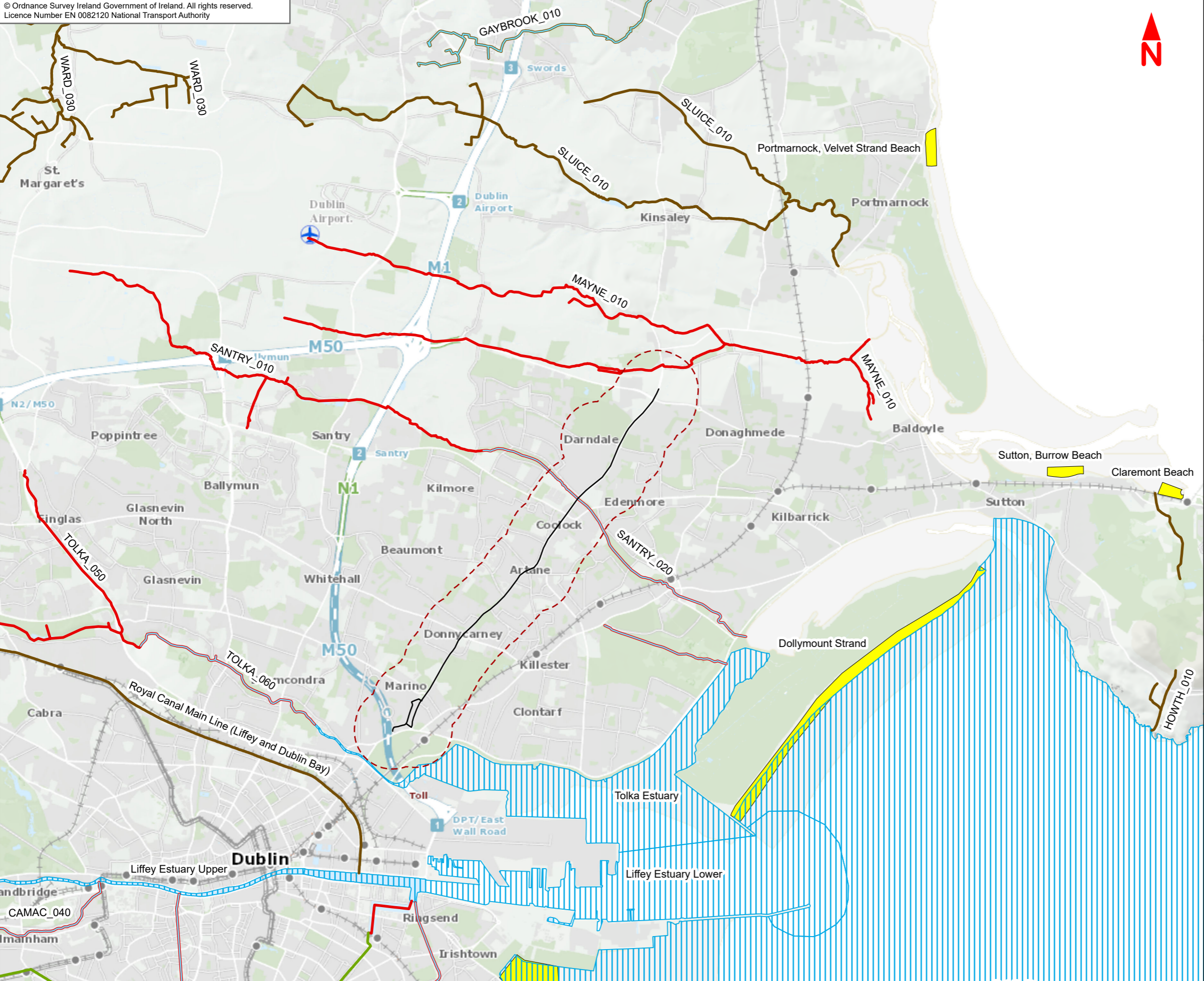


<p><b>Disclaimer</b></p> <p>a. © National Transport Authority (NTA) 2021. This drawing is confidential and the copyright in it is owned by NTA. This drawing must not be either loaned, copied or otherwise reproduced in whole or in part or used for any purpose without the prior permission of NTA.</p> <p>b. This drawing is to be used for the design element identified in the titleblock. Other information shown is to be considered indicative only. The drawing is to be read in conjunction with all other relevant design drawings.</p> <p>c. O.S. data used for plans are printed under © Ordnance Survey Ireland Government of Ireland. All rights reserved. Licence Number 2021/OSI_NMA_180 National Transport Authority. All elevations are in metres and relate to OSI Geoid Model (OSGM15) Mean Head. All Co-ordinates are in Irish Transverse Mercator Grid (ITM) as defined by OSI active local GPS station.</p> <p>d. Information concerning the position of apparatus shown on this drawing is based on drawings supplied by the utility owners and/or the utility works contractor, whilst every care has been taken in the preparation of this drawing, positions should be taken as approximate and are intended for general guidance only and no representation is made by the NTA as to the accuracy, completeness, sufficiency or otherwise of this drawing and the position of the apparatus. The information contained herein does not purport to be comprehensive or final as the apparatus is subject to being altered and/or superseded. Recipients should not rely on this information. Any liabilities are hereby expressly disclaimed.</p> <p>e. The information contained herein has been provided by the NTA but does not purport to be comprehensive or final. Recipients should not rely on the information. Neither the NTA nor any of its directors, officers, employees, agents, stakeholders or advisers make any representation or warranty as to, or accept any liability or responsibility in relation to, the adequacy, accuracy, reasonableness or completeness of the information provided as part of this document or any matter on which the information is based (including but not limited to loss or damage arising as a result of reliance by recipients on the information or any part of it. Any liabilities are hereby expressly disclaimed.</p>				<table><tr><th>Rev</th><th>Date</th><th>Dwn</th><th>Chk'd</th><th>App'd</th><th>Description</th></tr><tr><td>M01</td><td>Nov 2021</td><td>GS</td><td>CL</td><td>DK</td><td>ISSUE FOR PHASE 4 : PLANNING</td></tr><tr><td> </td><td> </td><td> </td><td> </td><td> </td><td> </td></tr><tr><td> </td><td> </td><td> </td><td> </td><td> </td><td> </td></tr><tr><td> </td><td> </td><td> </td><td> </td><td> </td><td> </td></tr><tr><td> </td><td> </td><td> </td><td> </td><td> </td><td> </td></tr></table>		Rev	Date	Dwn	Chk'd	App'd	Description	M01	Nov 2021	GS	CL	DK	ISSUE FOR PHASE 4 : PLANNING																									<table><tr><td colspan="2">Client</td><td colspan="2">Consultant</td></tr><tr><td colspan="2"></td><td colspan="2"></td></tr><tr><td>Date</td><td>11/4/2021</td><td>Scale @ A3</td><td>1:50 000</td></tr><tr><td>Project Code</td><td>BCIDE</td><td>Originator Code</td><td>JAC</td></tr><tr><td colspan="2">QMS Code</td><td>Drawn</td><td>GS</td></tr><tr><td colspan="2"> </td><td>Checked</td><td>CL</td></tr><tr><td colspan="2"> </td><td>Approved</td><td>DK</td></tr></table>		Client		Consultant						Date	11/4/2021	Scale @ A3	1:50 000	Project Code	BCIDE	Originator Code	JAC	QMS Code		Drawn	GS			Checked	CL			Approved	DK	<table><tr><td colspan="4">Programme Title</td></tr><tr><td colspan="4">BUSCONNECTS DUBLIN CORE BUS CORRIDORS INFRASTRUCTURE WORKS</td></tr><tr><td colspan="4">Drawing Title</td></tr><tr><td colspan="4">Clongriffin to City Centre Core Bus Corridor Scheme Figure 13.1 Surfacewater Study Area</td></tr><tr><td>Drawing File Name</td><td>BCIDE-JAC-ENV WE-0001_XX_00-DR-GG-0001</td><td>Sheet Number</td><td>1 of 1</td></tr><tr><td>Status</td><td>A</td><td>Rev</td><td>M01</td></tr></table>		Programme Title				BUSCONNECTS DUBLIN CORE BUS CORRIDORS INFRASTRUCTURE WORKS				Drawing Title				Clongriffin to City Centre Core Bus Corridor Scheme Figure 13.1 Surfacewater Study Area				Drawing File Name	BCIDE-JAC-ENV WE-0001_XX_00-DR-GG-0001	Sheet Number	1 of 1	Status	A	Rev	M01
		Rev	Date	Dwn	Chk'd	App'd	Description																																																																																										
M01	Nov 2021	GS	CL	DK	ISSUE FOR PHASE 4 : PLANNING																																																																																												
Client		Consultant																																																																																															
Date	11/4/2021	Scale @ A3	1:50 000																																																																																														
Project Code	BCIDE	Originator Code	JAC																																																																																														
QMS Code		Drawn	GS																																																																																														
		Checked	CL																																																																																														
		Approved	DK																																																																																														
Programme Title																																																																																																	
BUSCONNECTS DUBLIN CORE BUS CORRIDORS INFRASTRUCTURE WORKS																																																																																																	
Drawing Title																																																																																																	
Clongriffin to City Centre Core Bus Corridor Scheme Figure 13.1 Surfacewater Study Area																																																																																																	
Drawing File Name	BCIDE-JAC-ENV WE-0001_XX_00-DR-GG-0001	Sheet Number	1 of 1																																																																																														
Status	A	Rev	M01																																																																																														

## 13.2

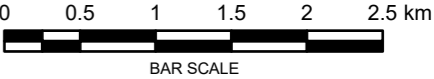
### WFD Protected Areas and At Risk Status of Waterbodies





- Legend :**
- Clongriffin to City Centre Core Bus Corridor Scheme
  - - - 500m Study Area
  - Nutrient Sensitive Areas - River Waterbodies
  - ▨ Nutrient Sensitive Areas - Transitional and Coastal Waterbodies
  - Bathing Water Areas
- River Waterbodies Risk Status 2018**
- At risk
  - Under review
- Canal Waterbodies Risk Status 2018**
- At risk
  - Not at risk
  - Under review

This drawing is not to be used in whole or in part other than for the intended purpose and project as defined on this drawing. Contains Irish Public Sector Data licensed under a Creative Commons Attribution 4.0 International (CC BY 4.0) licence.



<p><b>Disclaimer</b></p> <p>a. © National Transport Authority (NTA) 2021. This drawing is confidential and the copyright in it is owned by NTA. This drawing must not be either loaned, copied or otherwise reproduced in whole or in part or used for any purpose without the prior permission of NTA.</p> <p>b. This drawing is to be used for the design element identified in the titleblock. Other information shown is to be considered indicative only. The drawing is to be read in conjunction with all other relevant design drawings.</p> <p>c. O.S. data used for plans are printed under © Ordnance Survey Ireland Government of Ireland. All rights reserved. Licence Number 2021/O.SI.NMA_180 National Transport Authority. All elevations are in metres and relate to OSI Geoid Model (OSGM15) Mean Head. All Co-ordinates are in Irish Transverse Mercator Grid (ITM) as defined by OSI active local GPS station.</p> <p>d. Information concerning the position of apparatus shown on this drawing is based on drawings supplied by the utility owners and/or the utility works contractor, whilst every care has been taken in the preparation of this drawing, positions should be taken as approximate and are intended for general guidance only and no representation is made by the NTA as to the accuracy, completeness, sufficiency or otherwise of this drawing and the position of the apparatus. The information contained herein does not purport to be comprehensive or final as the apparatus is subject to being altered and/or superseded. Recipients should not rely on this information. Any liabilities are hereby expressly disclaimed.</p> <p>e. The information contained herein has been provided by the NTA but does not purport to be comprehensive or final. Recipients should not rely on the information. Neither the NTA nor any of its directors, officers, employees, agents, stakeholders or advisers make any representation or warranty as to, or accept any liability or responsibility in relation to, the adequacy, accuracy, reasonableness or completeness of the information provided as part of this document or any matter on which the information is based (including but not limited to loss or damage arising as a result of reliance by recipients on the information or any part of it. Any liabilities are hereby expressly disclaimed.</p>					<div><div><div>Rev</div><div>Date</div><div>Dwn</div><div>Chk'd</div><div>App'd</div><div>Description</div></div><div><div>M01</div><div>Nov 2021</div><div>GS</div><div>CL</div><div>DK</div><div>ISSUE FOR PHASE 4 : PLANNING</div></div></div>					<div><div><div><div><div>NTA</div><div>Udarás Náisiúnta Iompair</div><div>National Transport Authority</div></div></div><div><div><div>Client</div></div></div></div><div><div><div><div>Jacobs</div><div>ARUP</div><div>SYSTRA</div></div><div><div><div>Consultant</div></div></div></div></div></div>					<div><div><div>Programme Title</div><div>BUSCONNECTS DUBLIN</div><div>CORE BUS CORRIDORS INFRASTRUCTURE WORKS</div></div><div><div><div>Drawing Title</div><div>Clongriffin to City Centre Core Bus Corridor Scheme</div><div>Figure 13.2</div><div>WFD Protected Areas and At Risk Status of Waterbodies</div></div></div></div>				
<div><div><div><div><div>Project Ireland 2040</div><div>Building Ireland's Future</div></div></div></div></div>					<div><div><div>Date</div><div>11/4/2021</div></div><div><div><div>Scale @ A3</div><div>1:50 000</div></div></div></div>					<div><div><div>Drawn</div><div>GS</div></div><div><div><div>Checked</div><div>CL</div></div></div><div><div><div>Approved</div><div>DK</div></div></div></div>					<div><div><div>Drawing File Name</div><div>BCIDE-JAC-ENV WE-0001_XX_00-DR-GG-0002</div></div><div><div><div>Sheet Number</div><div>1 of 1</div></div><div><div><div>Status</div><div>A</div></div></div><div><div><div>Rev</div><div>M01</div></div></div></div></div>				